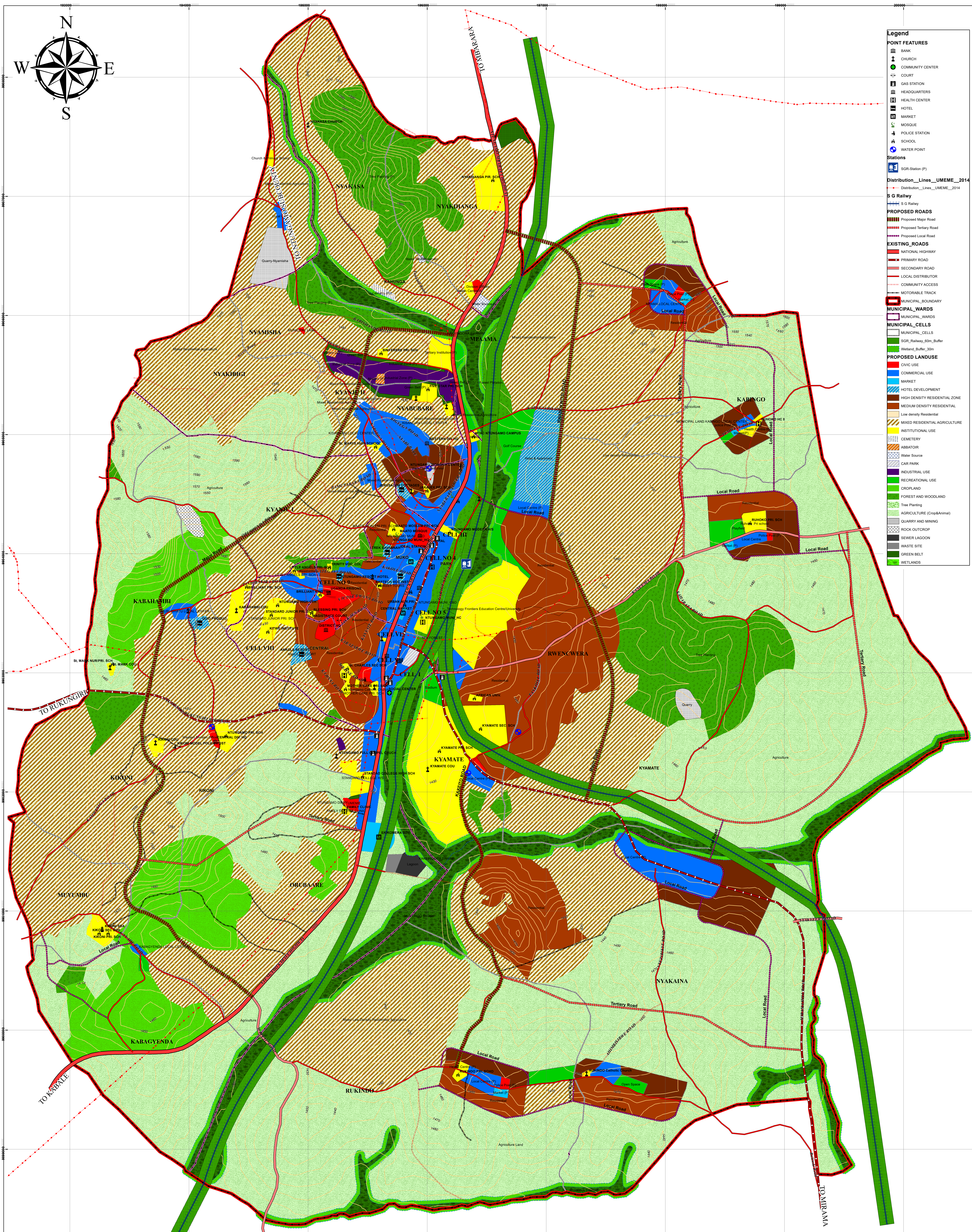



# NTUNGAMO MUNICIPALITY PHYSICAL DEVELOPMENT PLAN 2019-2029



**Legend**

**POINT FEATURES**

- BANK
- CHURCH
- COMMUNITY CENTER
- COURT
- GAS STATION
- HEADQUARTERS
- HEALTH CENTER
- HOTEL
- MARKET
- MOSQUE
- POLICE STATION
- SCHOOL
- WATER POINT

**Stations**

- SGR-Station (P)

**Distribution\_Lines\_UMEME\_2014**

- Distribution\_Lines\_UMEME\_2014

**S G Railway**

- S G Railway

**PROPOSED ROADS**

- Proposed Major Road
- Proposed Tertiary Road
- Proposed Local Road

**EXISTING ROADS**

- NATIONAL HIGHWAY
- PRIMARY ROAD
- SECONDARY ROAD
- LOCAL DISTRIBUTOR
- COMMUNITY ACCESS
- MOTORABLE TRACK

**MUNICIPAL\_BOUNDARY**

- MUNICIPAL\_BOUNDARY

**MUNICIPAL\_WARDS**

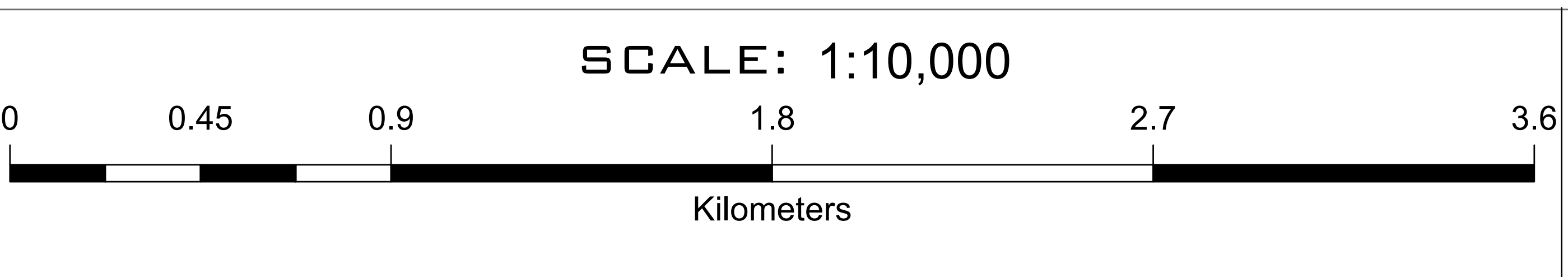
- MUNICIPAL\_WARDS

**MUNICIPAL\_CELLS**

- MUNICIPAL\_CELLS

**PROPOSED LANDUSE**

- CIVIC USE
- COMMERCIAL USE
- MARKET
- HOTEL DEVELOPMENT
- HIGH DENSITY RESIDENTIAL ZONE
- MEDIUM DENSITY RESIDENTIAL
- Low density Residential
- MIXED RESIDENTIAL AGRICULTURE
- INSTITUTIONAL USE
- CEMETERY
- ABATOIR
- Water Source
- CAR PARK
- INDUSTRIAL USE
- RECREATIONAL USE
- CROPLAND
- FOREST AND WOODLAND
- Tree Planting
- AGRICULTURE (Crop/Animal)
- QUARRY AND MINING
- ROCK OUTCROP
- SEWER LAGOON
- WASTE SITE
- GREEN BELT
- WETLANDS



**CLIENT**

**CONSULTANT**

**DATA SOURCE:** National Data; Albertine Graben Physical Development Plan Data; Umememe line data; Realtek Consult Ltd Field data and Analysis.

**DRAWING NO:** 14/NMC/PDP-14-2019

**APPROVAL PURPOSE ONLY:**

Chairperson: NATIONAL PHYSICAL PLANNING BOARD

Signature: ..... Date: .....

THIS PLAN IS PREPARED UNDER SECTION 28 (1) OF THE PHYSICAL PLANNING ACT 2010